

INFINERGY



Viewpoint Information





OS Reference: E 263712 N 592093

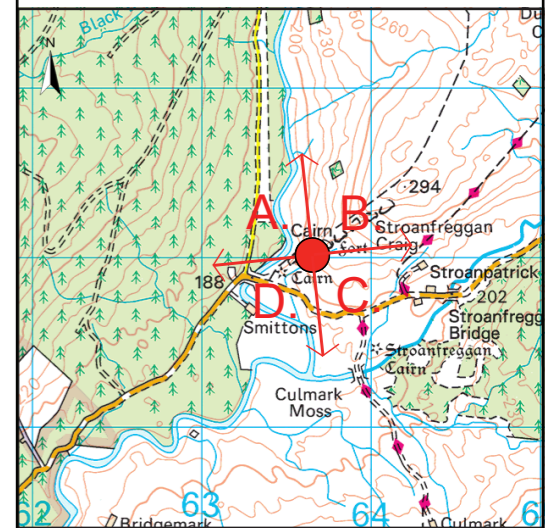
Viewpoint height: 221m (AOD)

Distance to nearest turbine: 1418m (T17)

Direction from site: Southeast

Angle of view: 90 degrees

-  Proposed Shepherd's Rig Turbines
-  Operational & Under Construction Turbines
-  Consented Turbines
-  Other Turbines in planning



Produced By: TH	Ref: P17-1037.202	Rev:
Produced By: FH	Date: 08_10_2019	

AEI Figure 8.60
360 Degree Cumulative Wireframes
Viewpoint 2: Stroanfreggan Craig

SHEPHERDS' RIG WIND FARM